




# Town of Stamford

## Delaware County, NY

### Poorly Drained Soils (based on soil type from soil survey)



-  Town Boundary
-  Village Boundaries
-  County Boundaries
-  Surrounding Town Boundaries
-  Property Boundaries

### Roads





-  State Route
-  County Road
-  Local Road


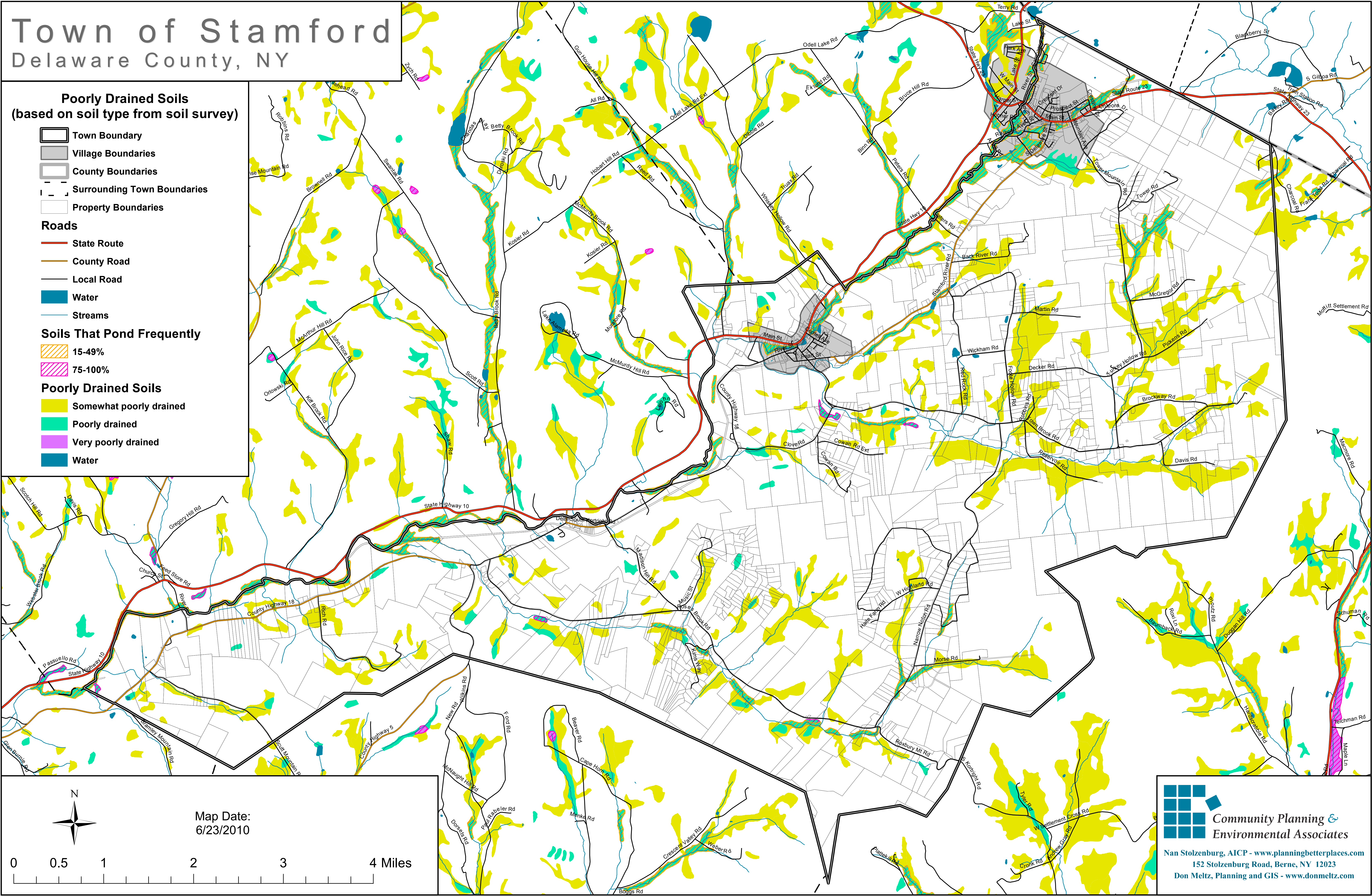
-  Water
-  Streams

### Soils That Pond Frequently

-  15-49%
-  75-100%

### Poorly Drained Soils

-  Somewhat poorly drained
-  Poorly drained
-  Very poorly drained
-  Water



Map Date:  
6/23/2010

0 0.5 1 2 3 4 Miles



Nan Stolzenburg, AICP - [www.planningbetterplaces.com](http://www.planningbetterplaces.com)  
152 Stolzenburg Road, Berne, NY 12023  
Don Meltz, Planning and GIS - [www.donmeltz.com](http://www.donmeltz.com)